






# Yufu City Flood Hazard Map Shonai Town Edition

## Flooding continuation time

### About flooding continuation time

- Based on the designated flood area issued by Oita Prefecture, this map indicates the predicted flooding continuation time when rivers overflow due to heavy rain.
- Based on regulations of the Flood Control Act, this map predicts the maximum envisaged amount of precipitation and shows the envisaged flood conditions if rivers overflow.
- The actual flooding continuation time may differ from the predictions. Also, due to unpredictable intensive rainfall, flooding of small rivers, flood inundation, etc., may result in flooding in areas outside of the scope of the map. Always be careful.
- It is not always necessary to evacuate to the designated evacuation site. If the evacuation site, roads, or surrounding areas are flooded, please evacuate to a nearby tall building or high ground.

July 2019, Mayor of Yufu City

Legend	
Flooding continuation time (water depth of 0.5 m or deeper)	
	Regions with flooding continuation time of less than 12 hours
	Regions of 12 hours to less than 24 hours
	Regions of 24 hours or longer
	Size of river, etc.
	Flood control warning zone

